






































LEGEND

-  VISITOR INFORMATION CENTRE
-  RCMP
-  HOSPITAL
-  CLINIC
-  SCHOOL
-  TOWN OFFICE
-  SENIORS CIRCLE
-  FOREST INTERPRETIVE CENTRE
-  CARLAN SERVICES COMMUNITY RESOURCE CENTRE
-  LIBRARY
-  ALLAN & JEAN MILLAR CENTRE (FIELDHOUSE, POOL & FITNESS CENTRE)
-  CURLING RINK
-  JDA PLACE (ATHABASCA & MCLEOD RINKS)
-  TENNIS COURT
-  SKATEBOARD PARK
-  GOLF COURSE
-  BALL DIAMOND
-  SOCCER PITCH
-  FOOTBALL FIELD
-  OUTDOOR RINK
-  WHITECOURT RIVER SLIDES
-  WHITECOURT SPLASH PARK
-  TOBOGGAN HILL
-  EASTLINK PARK
-  PLAYGROUND
-  FISHING
-  OFF-LEASH DOG PARK
-  BOAT LAUNCH
-  MCLEOD RIVER TUBING PICK-UP
-  SNOWMOBILE STAGING AREA
-  MOUNTAIN BIKE SKILLS PARK
-  PARK
-  CAMPGROUND
-  DISPOSAL STATION
-  TRANSFER STATION
-  MUSEUM
-  AIRPORT

TO HWY 32 NORTH JCT. TO CARSON-PEGASUS PROVINCIAL PARK & EAGLE RIVER STAGING AREA TO GRANDE PRAIRIE

TO ATHABASCA RIVER ACCESS WHITECOURT GOLF & COUNTRY CLUB GRAHAM ACRES RECREATION AREA

TO WHITECOURT AIRPORT 4.4 km TO EDSON

TO EDMONTON

